

# WITNEY LAKES

**DISTANCE:** Up to 1.2 miles (2km)

**SLOPE:** Maximum 1:10 for 3m





**CROSS SLOPE:** Maximum 1:12 for 12m

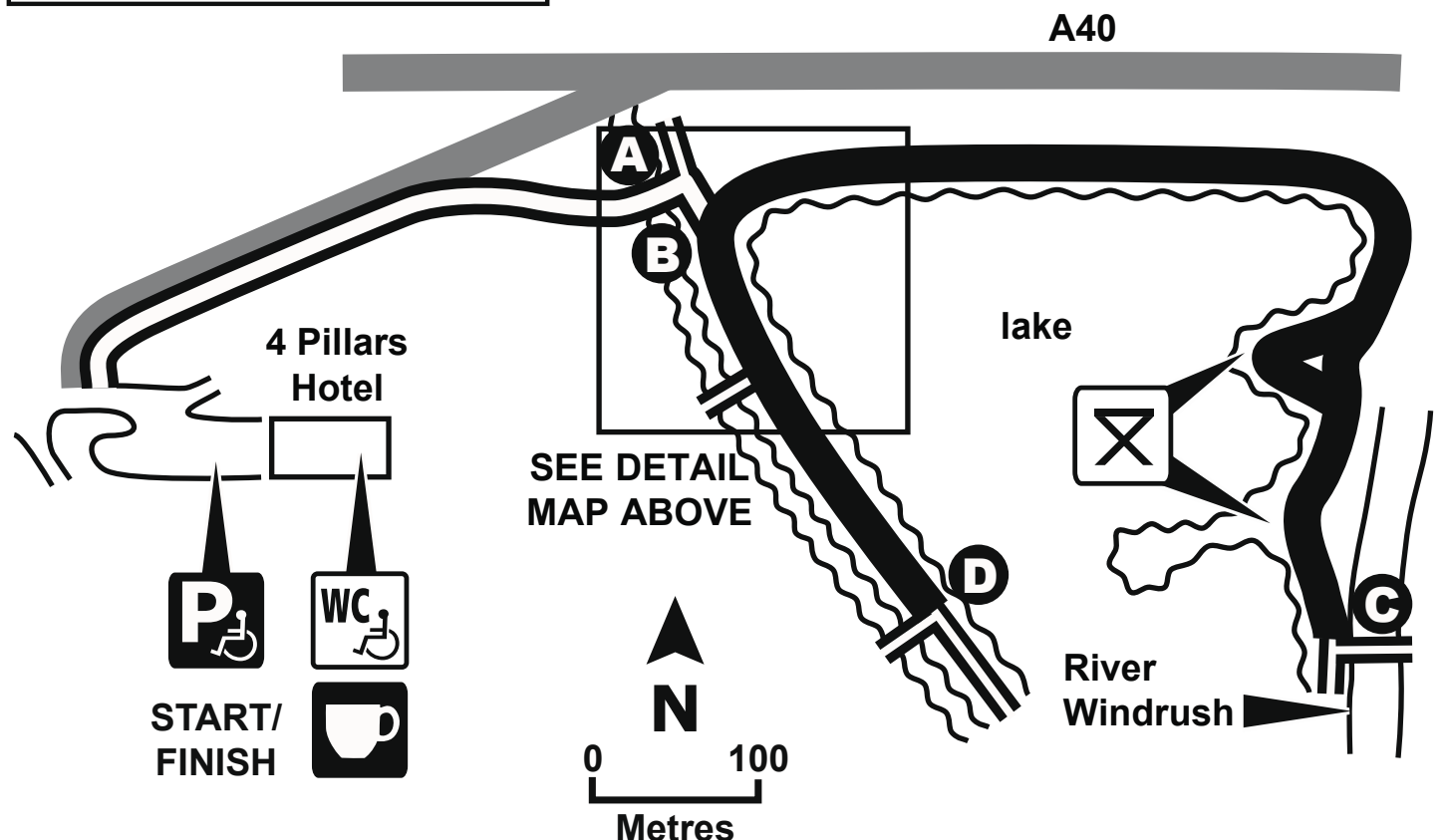
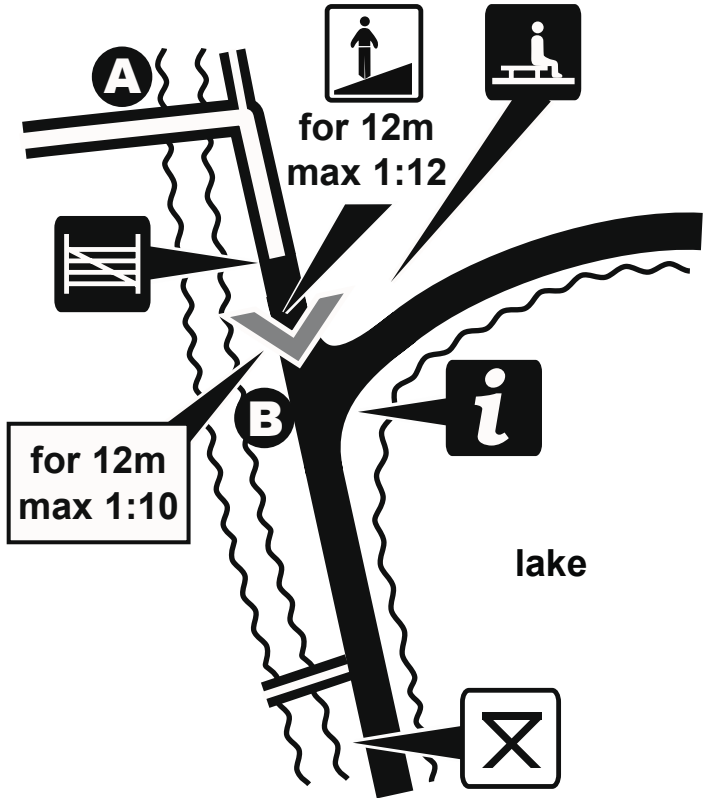
**WIDTH:** Minimum of 1m

A lakeside path with extensive water views and abundant birdlife

**PLEASE NOTE:** Only the path around the northern half of the lake is recommended for users with limited mobility.

**SURFACE:**

-  Approach road
-  Hard and smooth
-  Hard and smooth - some stones up to 25mm
-  Water



# HOW TO GET TO WITNEY LAKES

MAP: OS Landranger 164, grid ref SP352084

**ROAD:** Download free map from [www.streetmap.co.uk](http://www.streetmap.co.uk) - insert grid ref above as a Landranger and click SEARCH. Car parking at Four Pillars Hotel. Travelling west on A40 take turning signed A415. At roundabout at bottom of slip road take first left and park at Hotel.

NEAREST FACILITIES:  and  Four Pillars Hotel.

	Accessible car parking - 4 designated bays. Hard, smooth and level.		Slope - points downhill		Picnic area
	Gate		Cross slope		Accessible toilets
	Information		Rest area		Refreshments

## ROUTE DESCRIPTION

**START** from car park entrance. Follow pavement on right next to slip road for 350m to bridge at A:

**A** Turn right after bridge and through gate to lakeside path at B.

Either

**B** Turn left for 650m to bridge at C

**C** Retrace your route to FINISH

or

**B** Turn right for 300m past first bridge to next bridge at D

**D** Retrace your route to FINISH

## POINTS OF INTEREST

**PLEASE NOTE:** The path around the southern half of the lake has steep slopes up to 1:4 and cross slopes up to 1:5. This site is managed by Witney Town Council. For further information contact them on 01993 704379



  
WITNEY  
FOUR PILLARS HOTEL



OXFORDSHIRE  
COUNTY COUNCIL  
[www.oxfordshire.gov.uk/countryside](http://www.oxfordshire.gov.uk/countryside)  
01865 810226

This information was collected for OCC Countryside Service in February 2004.